

- GENERAL NOTES**
1. ALL SIGNS SHALL HAVE A 2' MINIMUM CLEARANCE BETWEEN EDGE OF SIGN AND FACE OF CURB.
 2. ALL SIGNS SHALL HAVE A 7' MINIMUM VERTICAL CLEARANCE BETWEEN BOTTOM OF SIGN AND THE TOP OF SIDEWALK.
 3. ALL PAVEMENT MARKINGS SHALL BE DURABLE RECESSED WET REFLECTIVE.
 4. ALL EXISTING SIGNS WITHIN THE PROJECT LIMITS ARE TO BE REMOVED AND DISCARDED UNLESS OTHERWISE NOTED.
 5. SEE SPECIAL PROVISIONS FOR COMPENSATION FOR ADA LANDING PADS AND REAR DOOR CLEAR ZONE LANDING PADS AT PROPOSED MBTA BUS STOPS.
 6. ALL R7 SERIES SIGNS SHALL BE PLACED AT A ROTATION OF 45 DEGREES TO THE ROADWAY.
 7. EXISTING SIGNS ON CATENARY POLES SHALL BE REMOVED AND DISCARDED.

EXISTING SIGN LEGEND

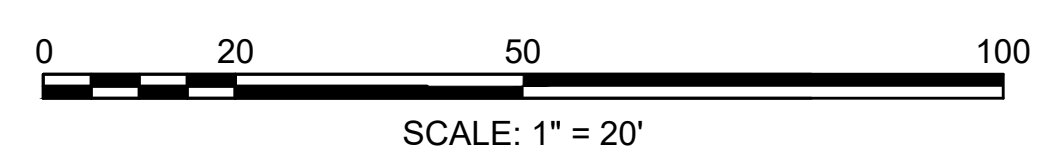
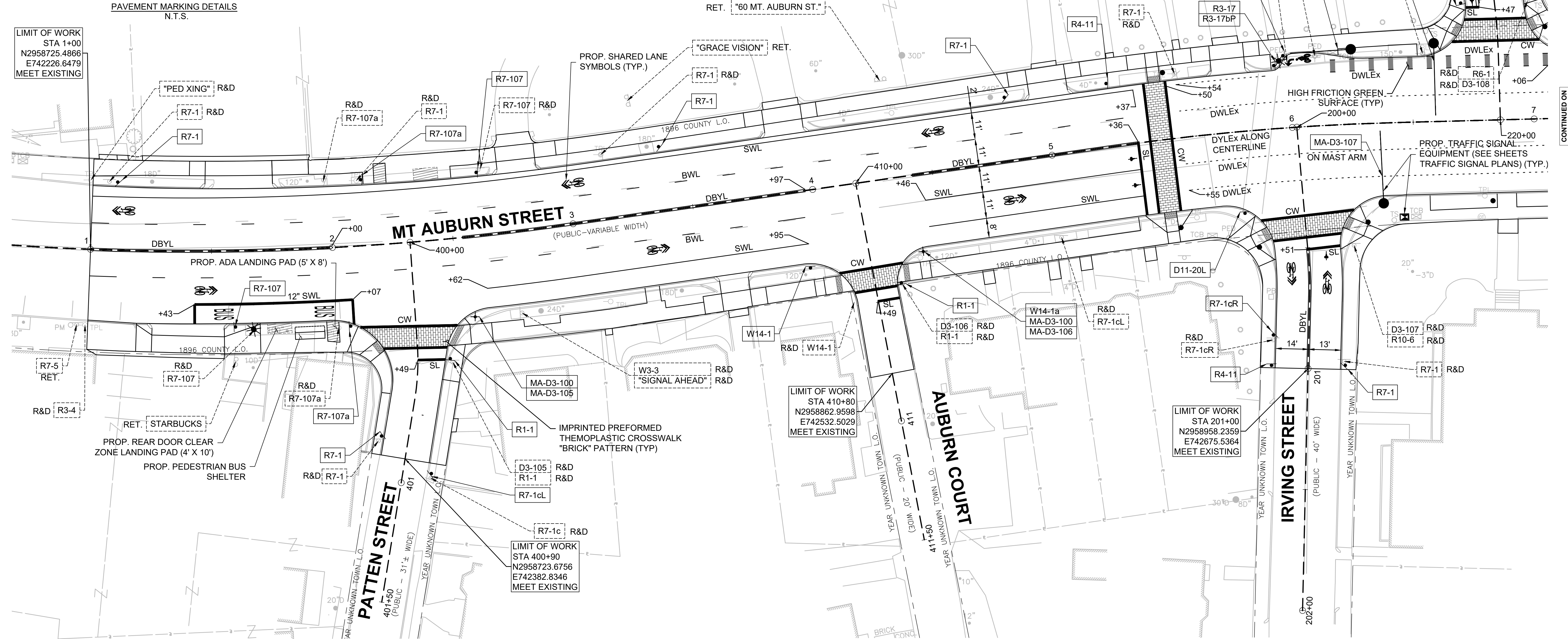
SIGN ID NUMBER	MESSAGE	SIGN ID NUMBER	MESSAGE	SIGN ID NUMBER	MESSAGE
D3-100	MT AUBURN ST	R7-1	NO PARKING ANY TIME	R10-6	STOP HERE ON RED
D3-105	PATTEN ST	R7-1cL	NO PARKING HERE TO CORNER	R10-11b	NO TURN ON RED
D3-106	AUBURN CT	R7-1cR	NO PARKING HERE TO CORNER	W3-3	TRAFFIC SIGNAL
D3-107	IRVING ST	R7-5	TWO HOUR PARKING	W14-1	DEAD END
D3-108	PALFREY ST	R7-107	NO LEFT TURN	D11-20L	BIKE TURN MAY USE TURN BOX
R1-1	STOP	R7-107a	NO LEFT TURN		
R3-4	NO RIGHT TURN				

WATERTOWN ROUTE 16 (MOUNT AUBURN STREET)

STATE	FED. AID PROJ. NO.	SHEET NO.	TOTAL SHEETS
MA	STP/CMQ/HSI-0036(017)	127	391

PROJECT FILE NO. 607777

TRAFFIC SIGN & PAVEMENT MARKING PLANS SHEET 1 OF 18



CONTINUED ON SHEET NO. 128

**WATERTOWN
ROUTE 16 (MOUNT AUBURN STREET)**

STATE	FED. AID PROJ. NO.	SHEET NO.	TOTAL SHEETS
MA	STP/CMQ/HSI-0036(017)	128	391
PROJECT FILE NO. 607777			

**TRAFFIC SIGN & PAVEMENT MARKING PLANS
SHEET 2 OF 18**

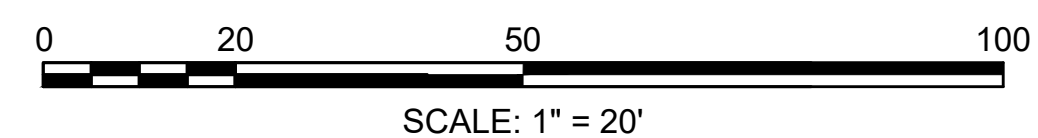
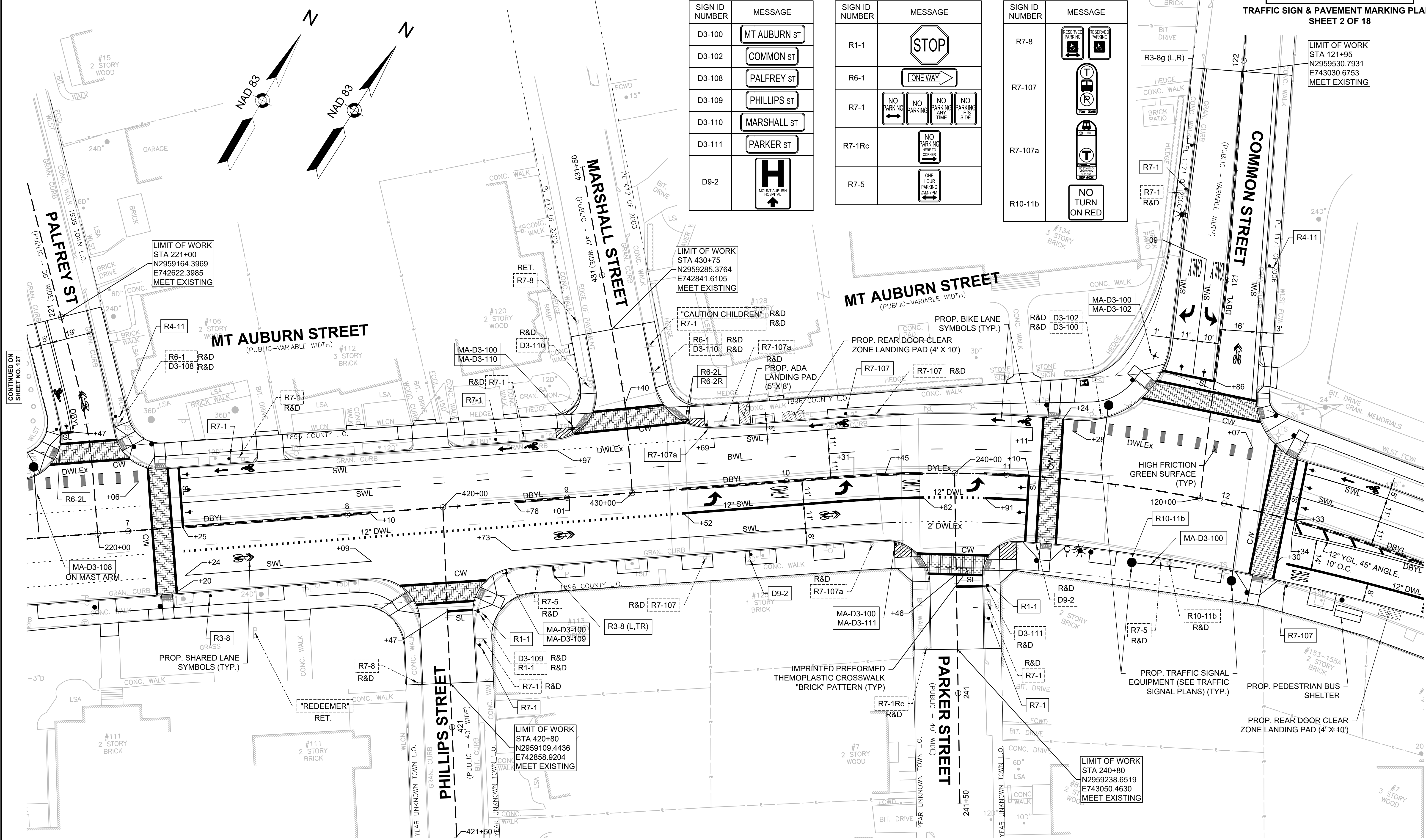
SIGN ID NUMBER	MESSAGE
D3-100	MT AUBURN ST
D3-102	COMMON ST
D3-108	PALFREY ST
D3-109	PHILLIPS ST
D3-110	MARSHALL ST
D3-111	PARKER ST
D9-2	

EXISTING SIGN LEGEND

SIGN ID NUMBER	MESSAGE
R1-1	
R6-1	
R7-1	
R7-1Rc	
R7-5	

SIGN ID NUMBER	MESSAGE
R7-8	
R7-107	
R7-107a	
R10-11b	

LIMIT OF WORK
STA 121+95
N2959530.7931
E743030.6753
MEET EXISTING



CONTINUED ON
SHEET NO. 127

CONTINUED ON
SHEET NO. 129

**WATERTOWN
ROUTE 16 (MOUNT AUBURN STREET)**

STATE	FED. AID PROJ. NO.	SHEET NO.	TOTAL SHEETS
MA	STP/CMQ/HSI-0036(017)	129	391
PROJECT FILE NO. 607777			

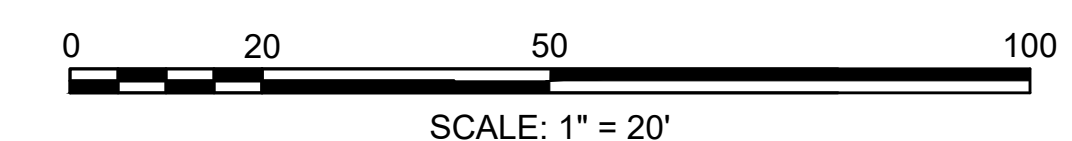
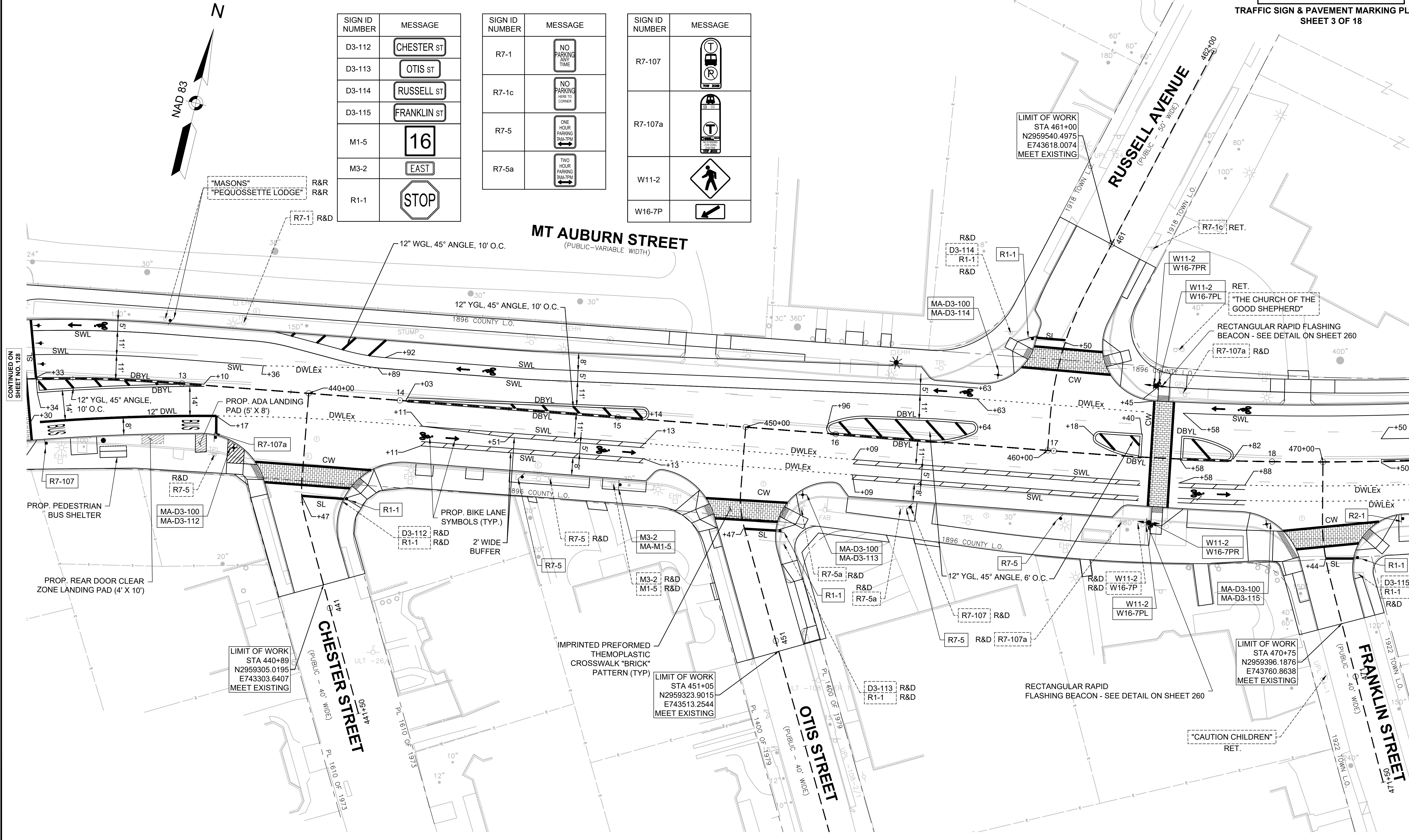
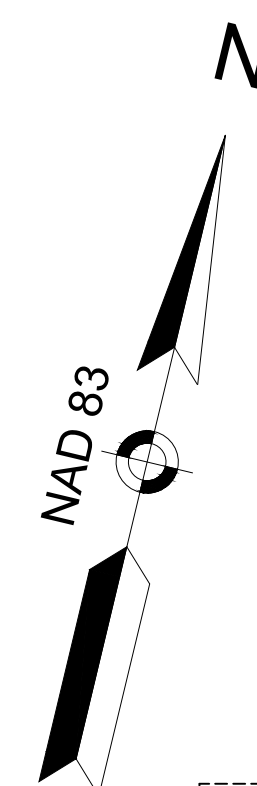
**TRAFFIC SIGN & PAVEMENT MARKING PLANS
SHEET 3 OF 18**

EXISTING SIGN LEGEND

SIGN ID NUMBER	MESSAGE
D3-112	CHESTER ST
D3-113	OTIS ST
D3-114	RUSSELL ST
D3-115	FRANKLIN ST
M1-5	16
M3-2	EAST
R1-1	STOP

SIGN ID NUMBER	MESSAGE
R7-1	NO PARKING ANY TIME
R7-1c	NO PARKING HERE TO CORNER
R7-5	ONE HOUR PARKING 7AM-7PM
R7-5a	TWO HOUR PARKING 7AM-7PM

SIGN ID NUMBER	MESSAGE
R7-107	[Symbol: T, R, T]
R7-107a	[Symbol: T, R, T]
W11-2	[Symbol: Pedestrian]
W16-7P	[Symbol: Arrow]



CONTINUED ON SHEET NO. 128

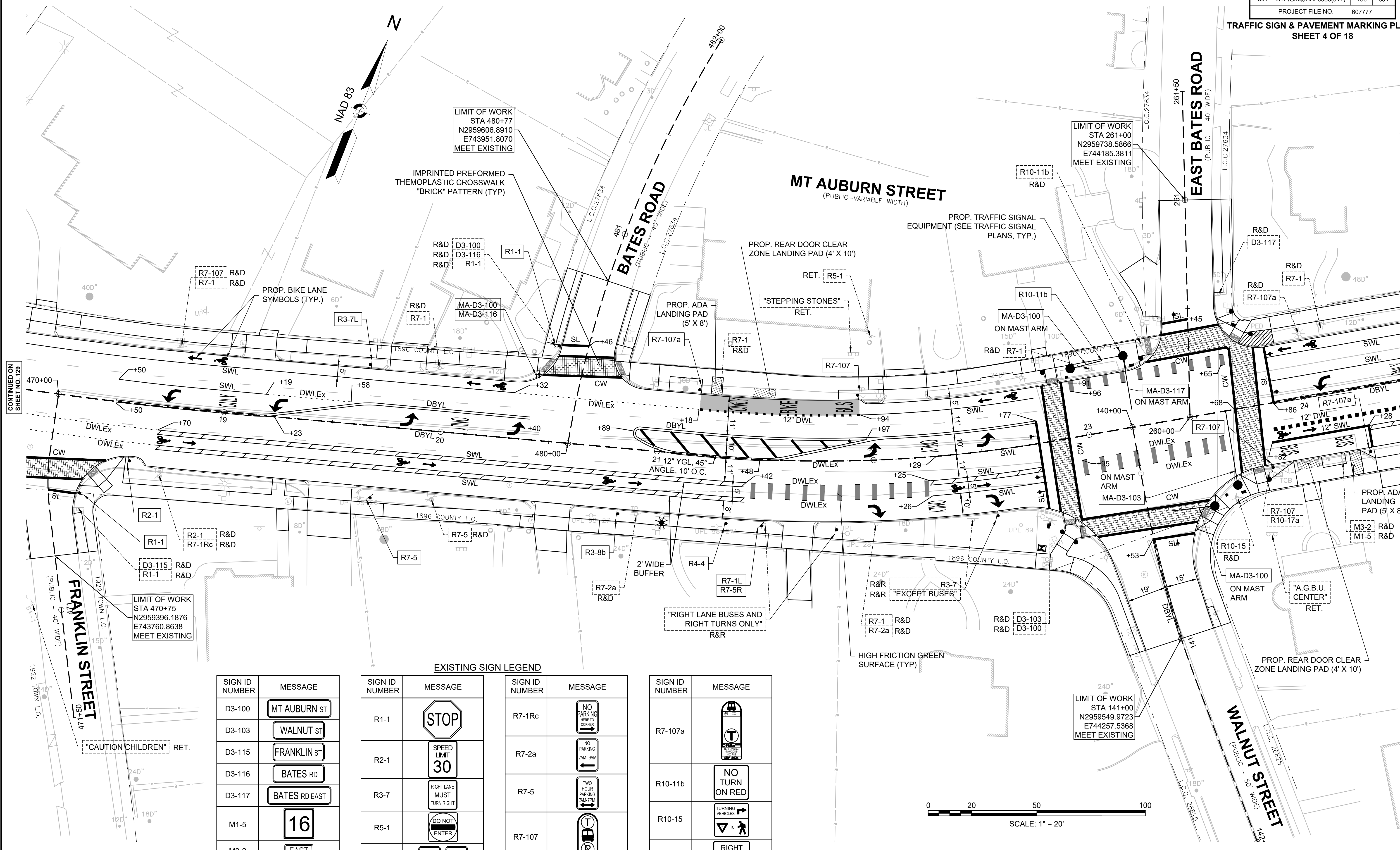
CONTINUED ON SHEET NO. 130

607777_HDP(PAVEMENT MARKING PLANS).DWG Plotted on 9/5/2023 6:46 PM

WATERTOWN
ROUTE 16 (MOUNT AUBURN STREET)

STATE	FED. AID PROJ. NO.	SHEET NO.	TOTAL SHEETS
MA	STP/CMQ/HSI-0036(017)	130	391
PROJECT FILE NO.		607777	

TRAFFIC SIGN & PAVEMENT MARKING PLANS
SHEET 4 OF 18



LIMIT OF WORK
STA 480+77
N2959606.8910
E743951.8070
MEET EXISTING

LIMIT OF WORK
STA 261+00
N2959738.5866
E744185.3811
MEET EXISTING

LIMIT OF WORK
STA 470+75
N2959396.1876
E743760.8638
MEET EXISTING

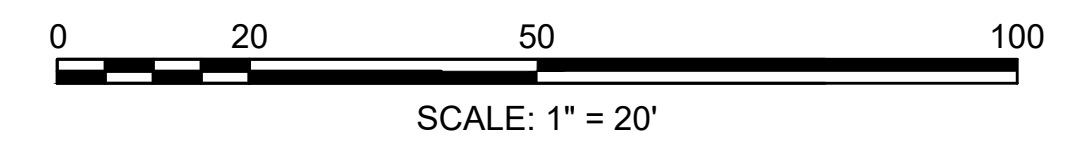
LIMIT OF WORK
STA 141+00
N2959549.9723
E744257.5368
MEET EXISTING

SIGN ID NUMBER	MESSAGE
D3-100	MT AUBURN ST
D3-103	WALNUT ST
D3-115	FRANKLIN ST
D3-116	BATES RD
D3-117	BATES RD EAST
M1-5	16
M3-2	EAST

SIGN ID NUMBER	MESSAGE
R1-1	STOP
R2-1	SPEED LIMIT 30
R3-7	RIGHT LANE MUST TURN RIGHT
R5-1	DO NOT ENTER
R7-1	NO PARKING ANY TIME

SIGN ID NUMBER	MESSAGE
R7-1Rc	NO PARKING HERE TO CORNER
R7-2a	NO PARKING 7AM-9AM
R7-5	TWO HOUR PARKING 7AM-7PM
R7-107	NO TURN ON RED

SIGN ID NUMBER	MESSAGE
R7-107a	NO TURN ON RED
R10-11b	NO TURN ON RED
R10-15	TURNING VEHICLES
R10-17A	RIGHT TURN ON RED AFTER STOP



CONTINUED ON SHEET NO. 129

CONTINUED ON SHEET NO. 131

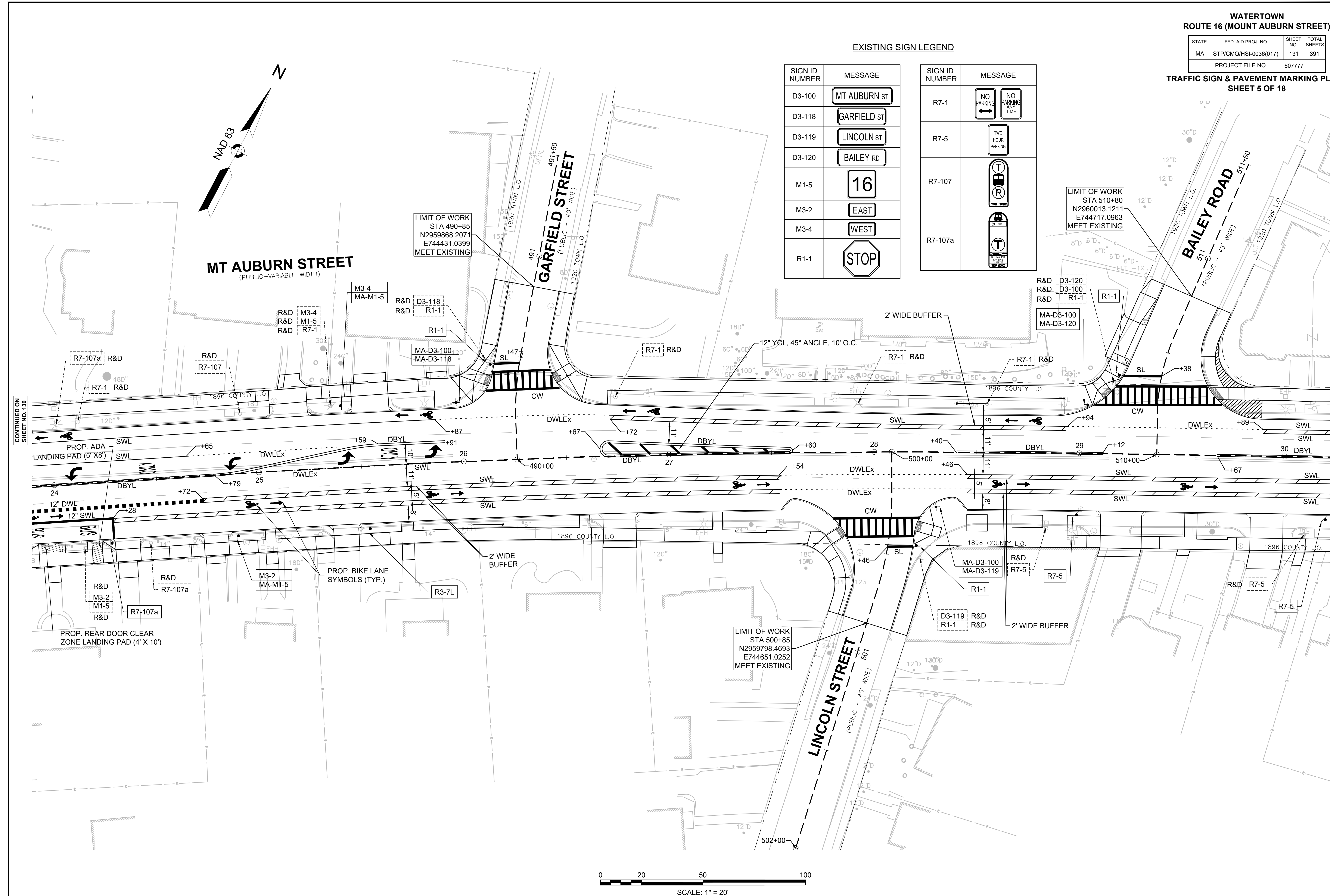
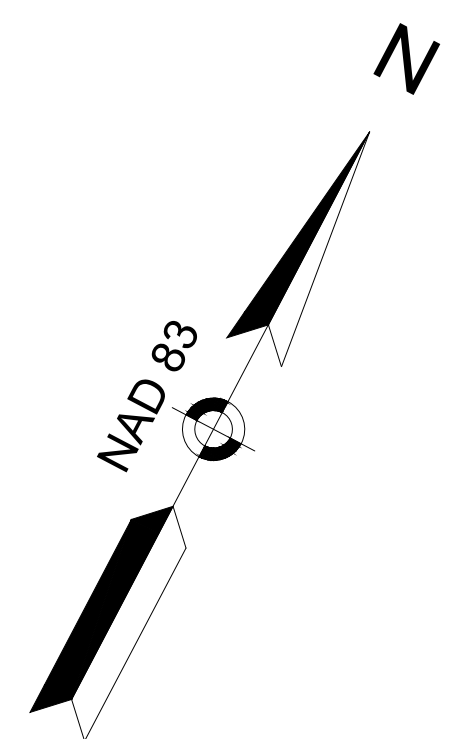
WATERTOWN
ROUTE 16 (MOUNT AUBURN STREET)

STATE	FED. AID PROJ. NO.	SHEET NO.	TOTAL SHEETS
MA	STP/CMQ/HSI-0036(017)	131	391
PROJECT FILE NO.		607777	

TRAFFIC SIGN & PAVEMENT MARKING PLANS
SHEET 5 OF 18

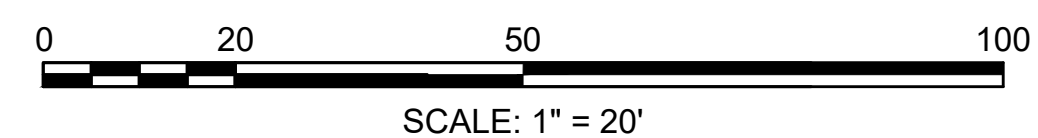
EXISTING SIGN LEGEND

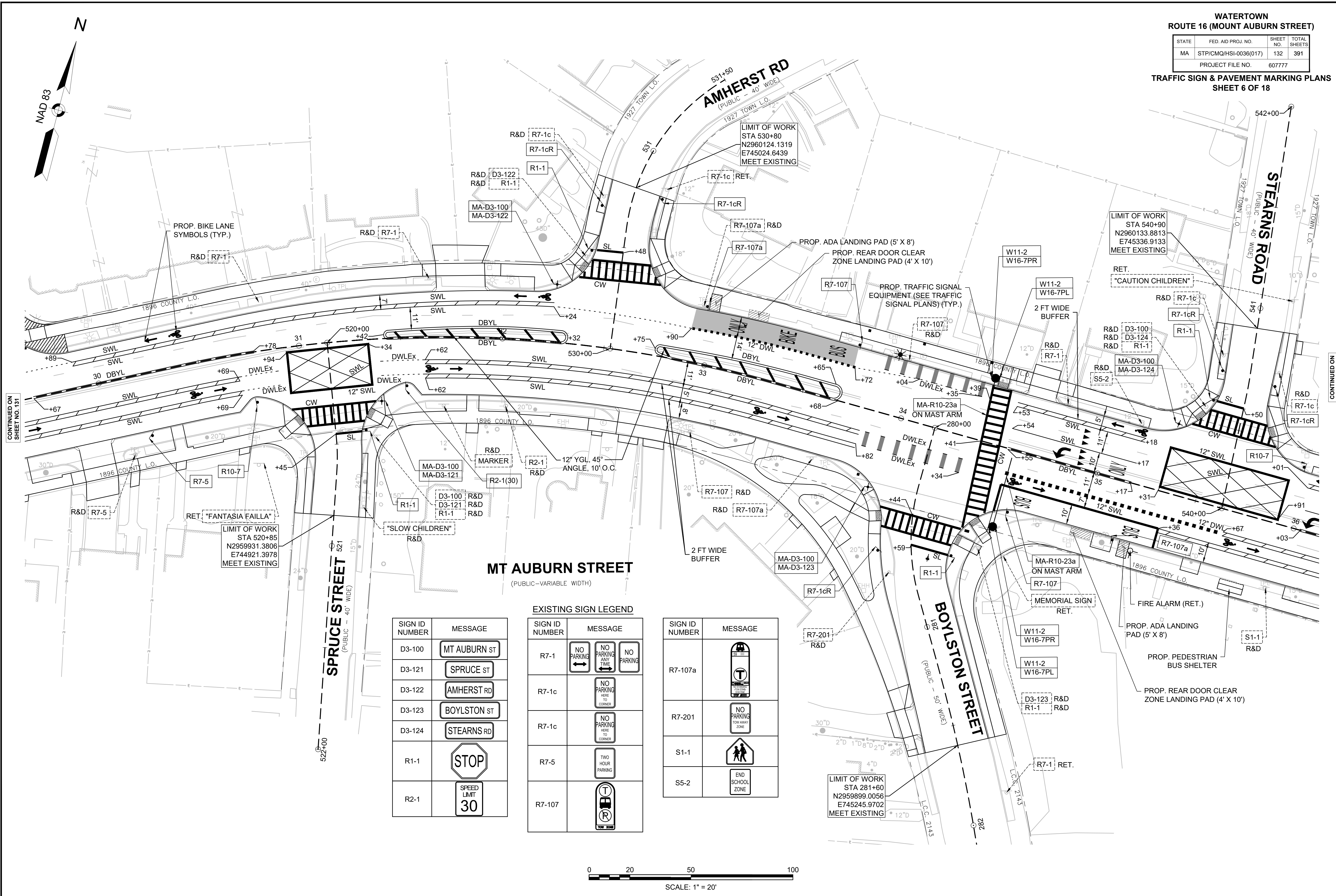
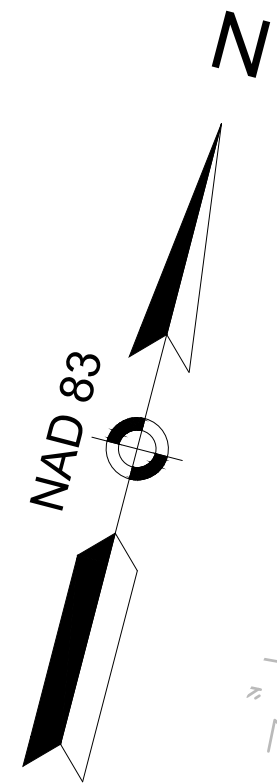
SIGN ID NUMBER	MESSAGE	SIGN ID NUMBER	MESSAGE
D3-100	MT AUBURN ST	R7-1	NO PARKING ANY TIME
D3-118	GARFIELD ST	R7-5	TWO HOUR PARKING
D3-119	LINCOLN ST	R7-107	NO PARKING ANY TIME
D3-120	BAILEY RD	R7-107a	NO PARKING ANY TIME
M1-5	16		
M3-2	EAST		
M3-4	WEST		
R1-1	STOP		



CONTINUED ON
SHEET NO. 130

CONTINUED ON
SHEET NO. 132





CONTINUED ON SHEET NO. 131

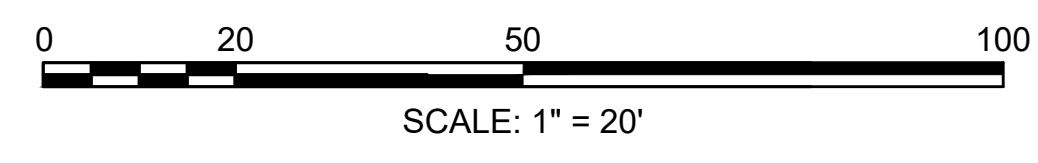
CONTINUED ON SHEET NO. 133

SIGN ID NUMBER	MESSAGE
D3-100	MT AUBURN ST
D3-121	SPRUCE ST
D3-122	AMHERST RD
D3-123	BOYLSTON ST
D3-124	STEARNS RD
R1-1	STOP
R2-1	SPEED LIMIT 30

EXISTING SIGN LEGEND

SIGN ID NUMBER	MESSAGE
R7-1	NO PARKING ANY TIME
R7-1c	NO PARKING HERE TO CORNER
R7-1c	NO PARKING TOW AWAY ZONE
R7-5	TWO HOUR PARKING
R7-107	T

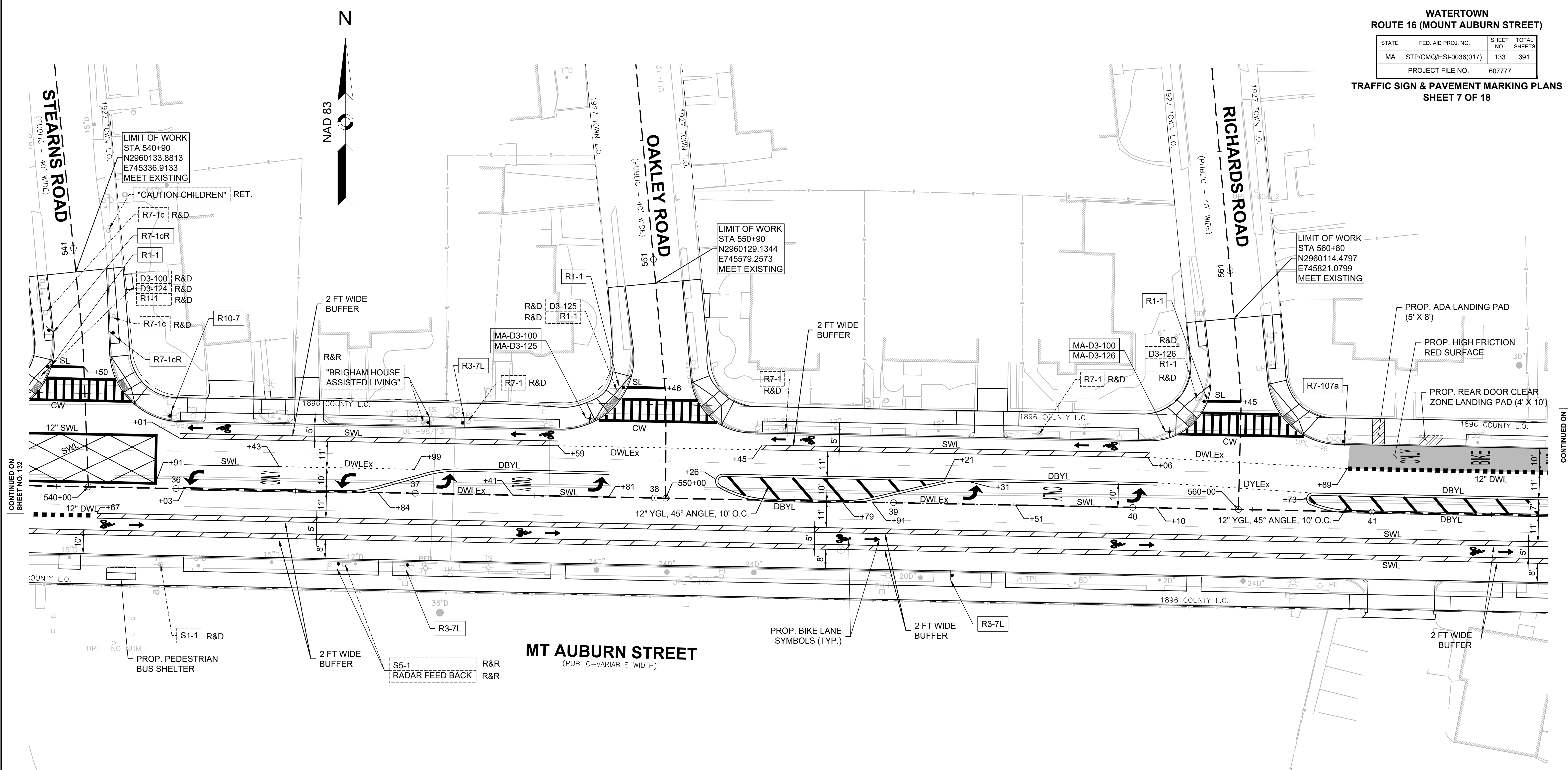
SIGN ID NUMBER	MESSAGE
R7-107a	T
R7-201	NO PARKING TOW AWAY ZONE
S1-1	PEDESTRIAN CROSSING
S5-2	END SCHOOL ZONE



**WATERTOWN
ROUTE 16 (MOUNT AUBURN STREET)**

STATE	FED. AID PROJ. NO.	SHEET NO.	TOTAL SHEETS
MA	STP/CMQ/HSI-0036(017)	133	391
PROJECT FILE NO.		607777	

**TRAFFIC SIGN & PAVEMENT MARKING PLANS
SHEET 7 OF 18**



CONTINUED ON
SHEET NO. 132

CONTINUED ON
SHEET NO. 134

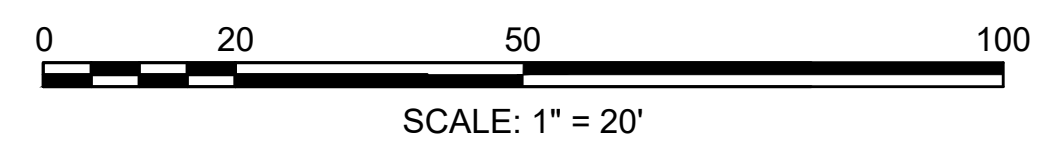
MT AUBURN STREET
(PUBLIC-VARIABLE WIDTH)

EXISTING SIGN LEGEND

SIGN ID NUMBER	MESSAGE
D3-100	MT AUBURN ST
D3-124	STEARNS RD
D3-125	OAKLEY RD
D3-126	RICHARDS RD

SIGN ID NUMBER	MESSAGE
R1-1	STOP
R7-1	NO PARKING ANY TIME
R7-1c	NO PARKING HERE TO CORNER

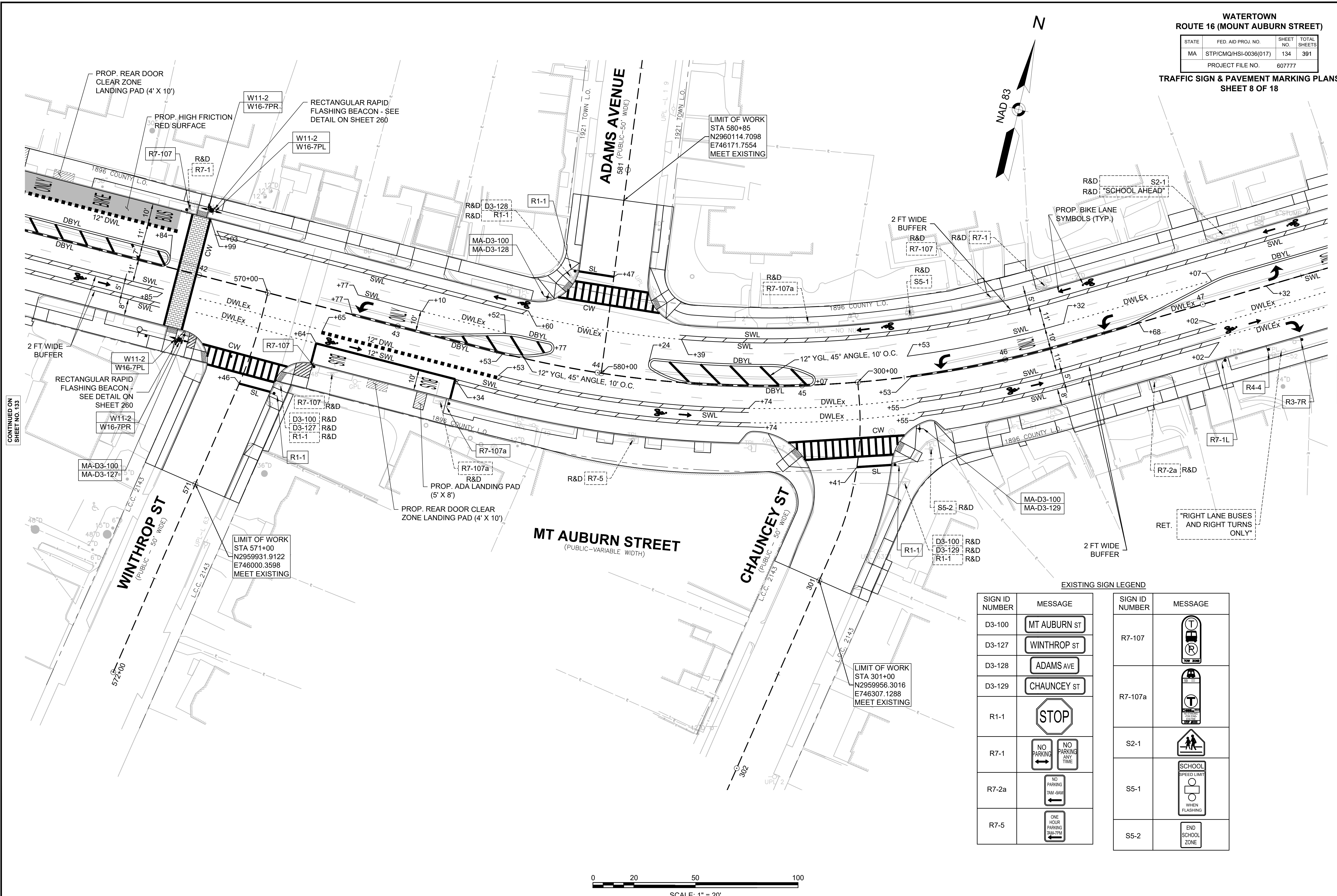
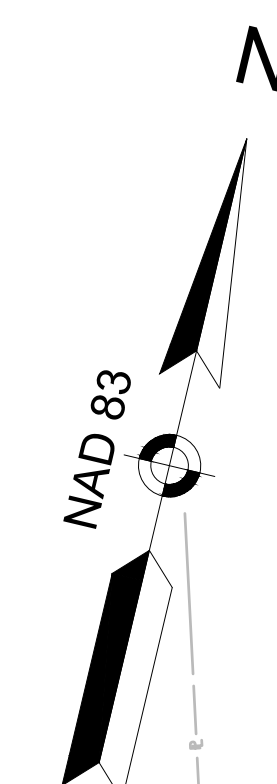
SIGN ID NUMBER	MESSAGE
S1-1	PEDESTRIAN CROSSING
S5-1	SCHOOL SPEED LIMIT WHEN FLASHING



**WATERTOWN
ROUTE 16 (MOUNT AUBURN STREET)**

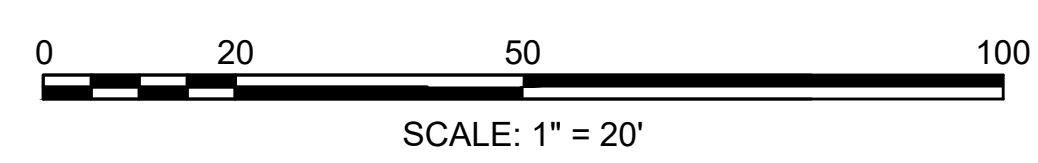
STATE	FED. AID PROJ. NO.	SHEET NO.	TOTAL SHEETS
MA	STP/CMQ/HSI-0036(017)	134	391
PROJECT FILE NO.		607777	

**TRAFFIC SIGN & PAVEMENT MARKING PLANS
SHEET 8 OF 18**



EXISTING SIGN LEGEND

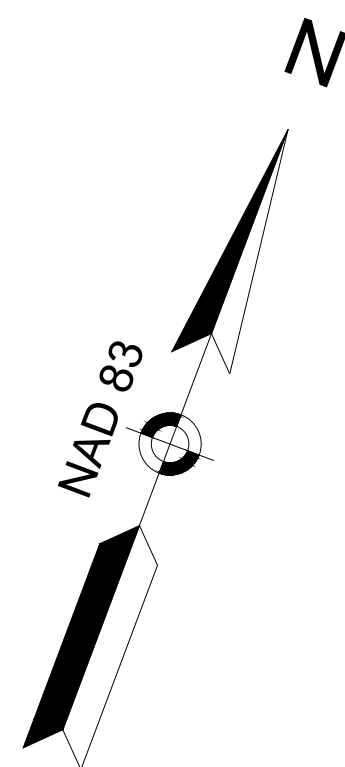
SIGN ID NUMBER	MESSAGE	SIGN ID NUMBER	MESSAGE
D3-100	MT AUBURN ST	R7-107	
D3-127	WINTHROP ST	R7-107a	
D3-128	ADAMS AVE	S2-1	
D3-129	CHAUNCEY ST	S5-1	
R1-1		S5-2	
R7-1			
R7-2a			
R7-5			



CONTINUED ON SHEET NO. 133

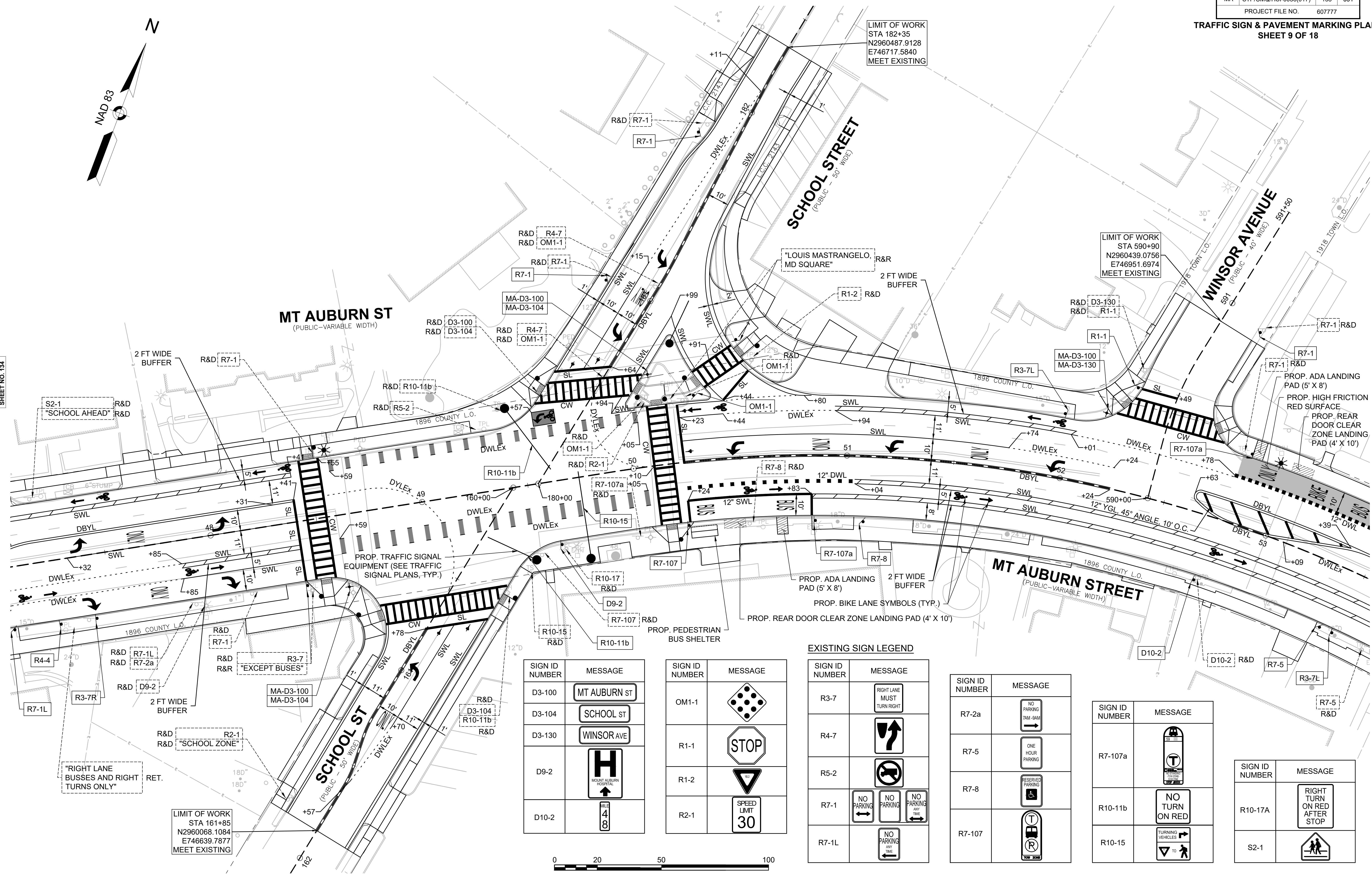
CONTINUED ON SHEET NO. 135

607777_HDS(PAVEMENT MARKING PLANS).DWG Plotted on 9/25/2023 6:50 PM



CONTINUED ON
SHEET NO. 134

CONTINUED ON
SHEET NO. 136



SIGN ID NUMBER	MESSAGE
D3-100	MT AUBURN ST
D3-104	SCHOOL ST
D3-130	WINSOR AVE
D9-2	H MOUNT AUBURN HOSPITAL
D10-2	MILE 4 8

SIGN ID NUMBER	MESSAGE
OM1-1	
R1-1	STOP
R1-2	
R2-1	SPEED LIMIT 30

EXISTING SIGN LEGEND

SIGN ID NUMBER	MESSAGE
R3-7	RIGHT LANE MUST TURN RIGHT
R4-7	
R5-2	
R7-1	NO PARKING NO PARKING NO PARKING ANY TIME
R7-1L	NO PARKING ANY TIME

SIGN ID NUMBER	MESSAGE
R7-2a	NO PARKING TAXI-SAM
R7-5	ONE HOUR PARKING
R7-8	RESERVED PARKING
R7-107	

SIGN ID NUMBER	MESSAGE
R7-107a	
R10-11b	NO TURN ON RED
R10-15	TURNING VEHICLES

SIGN ID NUMBER	MESSAGE
R10-17A	RIGHT TURN ON RED AFTER STOP
S2-1	

